

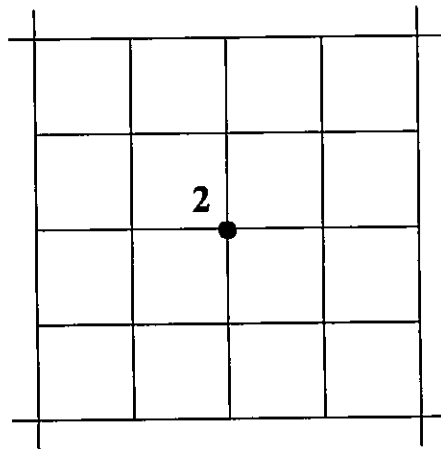
CORNER RESTORATION

CORNER: C1/4 SEC. 2, TWP. 13 S., RANGE 33 E., W.M.

ORIGINAL SURVEY BY: CORNER NOT

CONTRACT NUMBER: PREVIOUSLY

CONTRACT DATE: ESTABLISHED



ORIGINAL DESCRIPTION: NONE

RESTORATION BY, STAMP AND DATE:

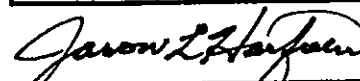
Jason L. Hatfield, PLS
Michael C. Springer, PLS

RECEIVED AND FILED
GRANT COUNTY SURVEYOR

MAR 15 2011

BY: 

REGISTERED
PROFESSIONAL
LAND SURVEYOR



OREGON
NOVEMBER 30, 2007
JASON L. HATFIELD
#69454

EXPIRES: 6/30/2011

March 9, 2011

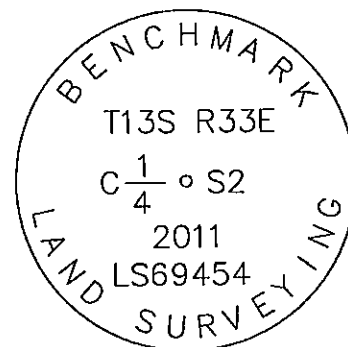
See Record Map of Survey No. 1918

DESCRIPTION OF MONUMENTS AND ACCESSORIES SET AND METHODS USED:

At the corner point as located by survey, set a 5/8"x24" iron pin, 22" in the ground, with attached 2" diameter aluminum cap marked as shown. Raised a 2 foot diameter mound of stone.

From which, I SET THE FOLLOWING REFERENCE POINTS:

- ▶ A 5/8"x24" iron pin bears N46°34'E, 29.67 ft., with attached yellow plastic cap marked "BENCHMARK SURVEYING"
- ▶ A 5/8"x24" iron pin bears S32°18'E, 34.80 ft., with attached yellow plastic cap marked "BENCHMARK SURVEYING"
- ▶ A 5/8"x24" iron pin bears S46°40'W, 30.60 ft., with attached yellow plastic cap marked "BENCHMARK SURVEYING"
- ▶ A 5/8"x24" iron pin bears N32°02'W, 21.91 ft., with attached yellow plastic cap marked "BENCHMARK SURVEYING"



Used RTK GPS to measure the RP's. Bearings are based on Record Map of Survey No. 1918.